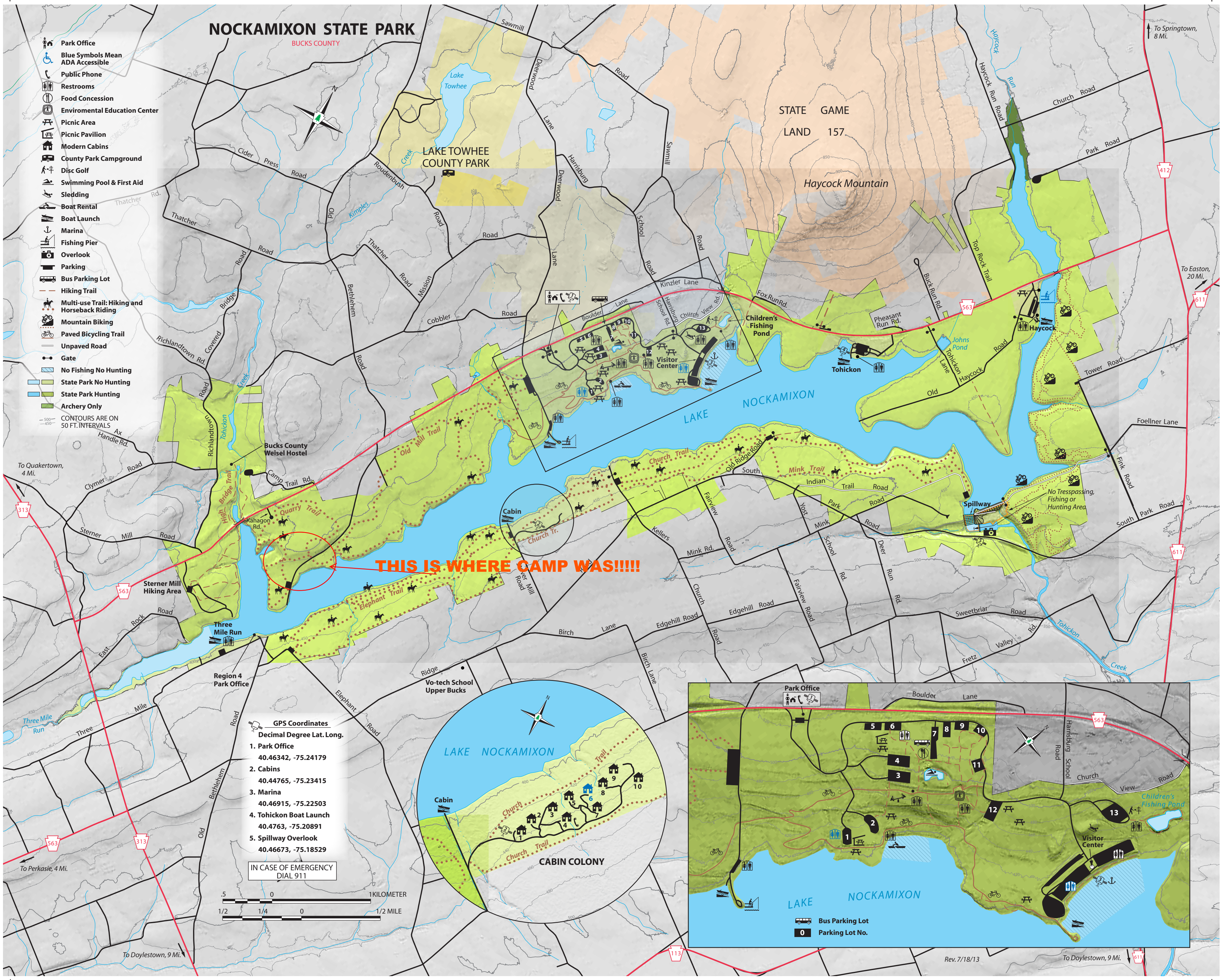


# NOCKAMIXON STATE PARK

BUCKS COUNTY

- Park Office
- Blue Symbols Mean ADA Accessible
- Public Phone
- Restrooms
- Food Concession
- Environmental Education Center
- Picnic Area
- Picnic Pavilion
- Modern Cabins
- County Park Campground
- Disc Golf
- Swimming Pool & First Aid
- Sledding
- Boat Rental
- Boat Launch
- Marina
- Fishing Pier
- Overlook
- Parking
- Bus Parking Lot
- Hiking Trail
- Multi-use Trail: Hiking and Horseback Riding
- Mountain Biking
- Paved Bicycling Trail
- Unpaved Road
- Gate
- No Fishing No Hunting
- State Park No Hunting
- State Park Hunting
- Archery Only

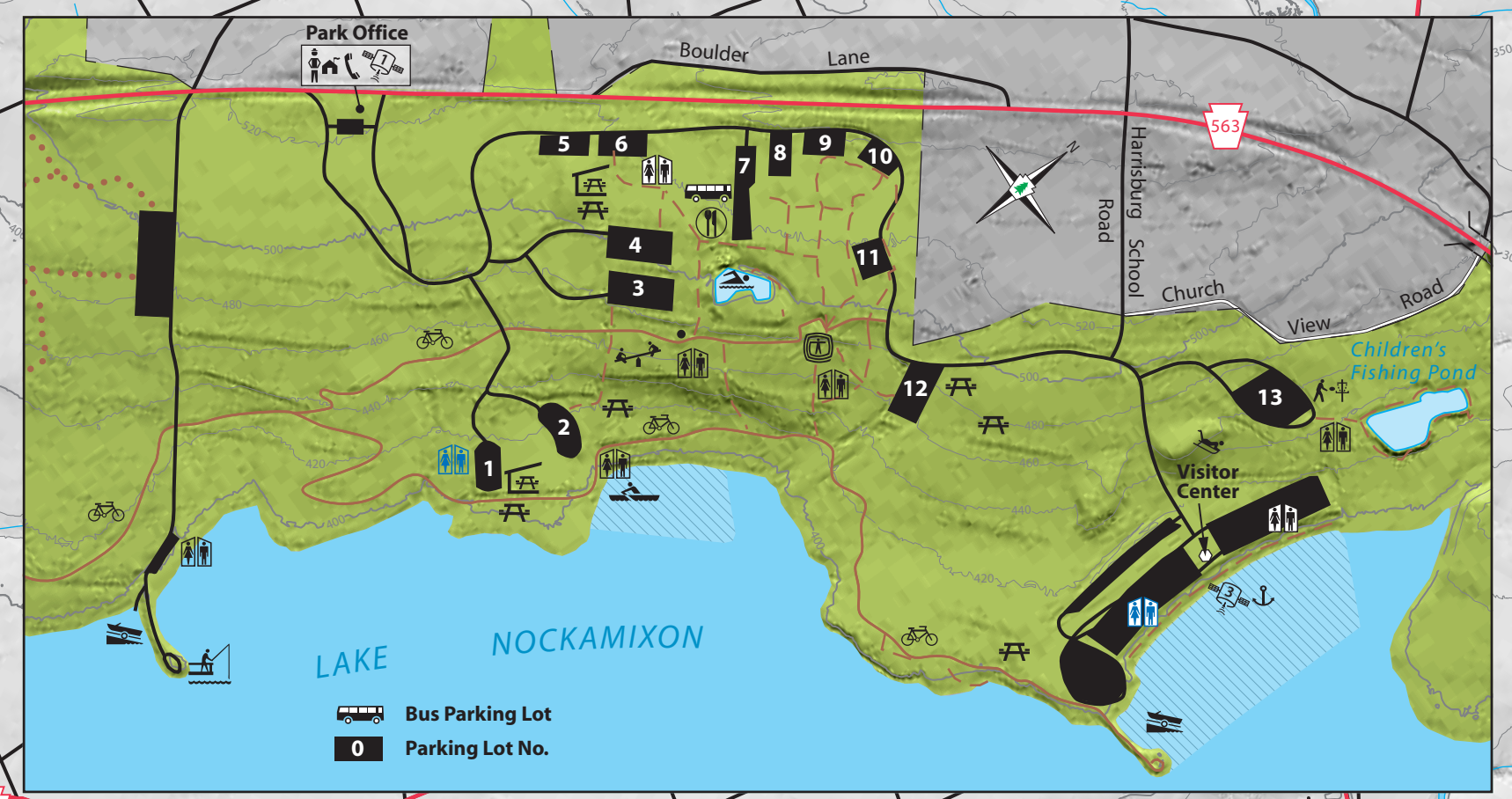
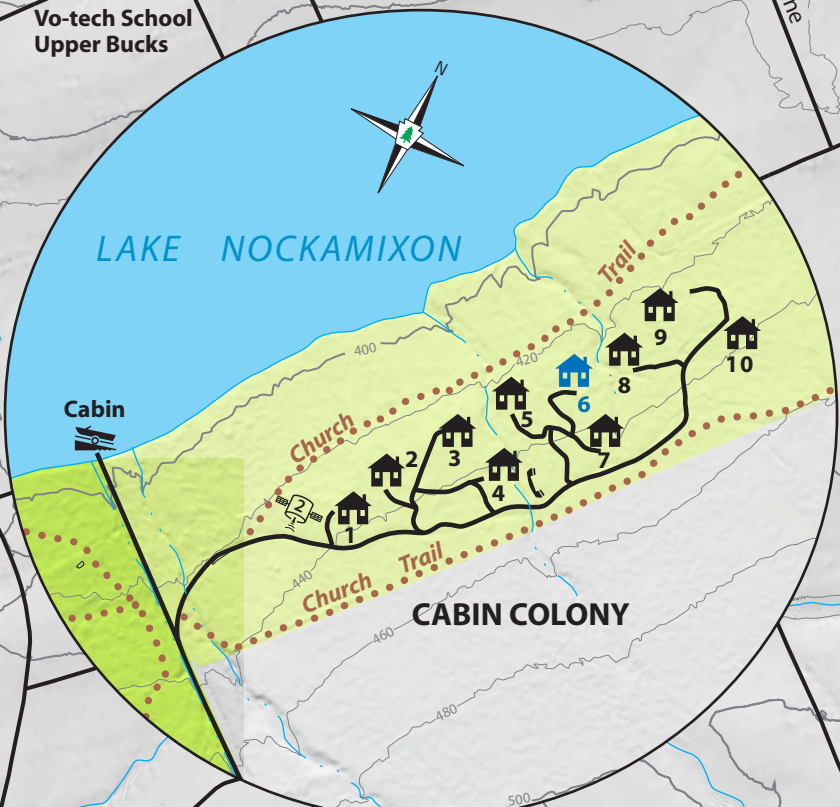

CONTOURS ARE ON 50 FT. INTERVALS



**THIS IS WHERE CAMP WAS!!!!**

- GPS Coordinates**  
Decimal Degree Lat. Long.
1. Park Office  
40.46342, -75.24179
  2. Cabins  
40.44765, -75.23415
  3. Marina  
40.46915, -75.22503
  4. Tohickon Boat Launch  
40.4763, -75.20891
  5. Spillway Overlook  
40.46673, -75.18529

IN CASE OF EMERGENCY  
DIAL 911



- Bus Parking Lot
- Parking Lot No.